

ABBREVIATIONS

Fd.	FOUND
I.	IRON POST
ASS'D	ASSUMED
c.s.	COUNTER SUNK
R.B.	RADIAL BEARING
MK.	MARK
N.	NORTH
E.	EAST
S.	SOUTH
W.	WEST
SEC.	SECTION
TWP.	TOWNSHIP
RGE.	RANGE
MER.	MERIDIAN

PLAN NO. _____

ENTERED AND REGISTERED

ON _____

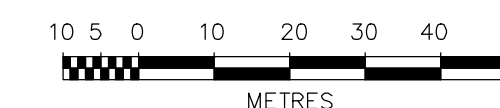
INSTRUMENT NO. _____

A.D. REGISTRAR
N.A.L.R.D.



PLAN

SHOWING
SURVEY OF RIGHT OF WAY FOR
DRAINAGE PURPOSES WITHIN
LOT 1 M.R. BLOCK 17 PLAN 092-7436 &
LOTS 2-7 BLOCK 17 PLAN 092-7436 &
LOT 8 P.U.L. BLOCK 17 PLAN 092-7436 &
LOT 9 BLOCK 17 PLAN 092-7436
N.W. 1/4 SEC. 9 - TWP. 45 - RGE. 16 - W. 4 MER.
DAYSLAND, ALBERTA
2009

SCALE 1:1000



LEGEND

STATUTORY IRON SURVEY POSTS FOUND SHOWN THUS 
DISTANCES ARE IN METRES AND DECIMALS THEREOF
AREA TO BE REGISTERED OUTLINED THUS 
BEARINGS ARE GRID AND DERIVED FROM PLAN 092-7436
M.R. DENOTES MUNICIPAL RESERVE
P.U.L. DENOTES PUBLIC UTILITY LOT

SURVEYOR

A. RACHYNSKI, A.L.S.

SURVEYED BETWEEN THE DATES OF

JUNE 12, 2007 - SEPTEMBER 30, 2008

(IN ACCORDANCE WITH THE PROVISIONS OF THE SURVEYS ACT)

TOWN OF DAYSLAND

DRAWING FILE NAME: SP3707J

DRAFTED BY: M.T.

CHECKED BY: A.R.

FILE No: SP-37-07

RACHYNSKI LAND SURVEYS(1998) LTD.
BOX 1987, ST. PAUL, AB.
780-645-3399



ALLOWANCE

ROAD 45

GOVERNMENT

LOT 2
BLOCK A
PLAN 002-1558

BLOCK 19
PLAN 782-1573

BLOCK B
PLAN 792-2526

50A AVENUE

AVENUE

STREET

N

LOT 20 M.R.

LOT 19

LOT 18

LOT 17

LOT 16

LOT 15

LOT 14

LOT 12

LOT 11

LOT 10

LOT 9

LOT 23

LOT 22

LOT 1 M.R.

LOT 2

LOT 3

LOT 4

LOT 5

LOT 6

LOT 7

LOT 8 P.U.L.

LOT 30A

LOT 29A

LOT 28A

LOT 27A

LOT 26A

LOT 25A

LOT 24U

58th STREET

59th

LOT 13 P.U.L.

LOT 7

LOT 8 P.U.L.

BLOCK 17

LOT 9

LOT 23

LOT 22

LOT 23

LOT 22

LOT 23

LOT 22

LOT 5

LOT 27A

LOT 6

LOT 26A

DETAIL "B"
NOT TO SCALE

LOT 33
BLOCK 17
PLAN 782-1573

LOT 7

LOT 25A

LOT 8 P.U.L.

LOT 24U

DETAIL "A"
NOT TO SCALE

LOT 34

ROAD PLAN
3745 P.X.

LOT 23

LOT 22

LOT 23

LOT 22

LOT 23

LOT 22